

ROADWORKS TO CONSTRUCT AN EXIT RAMP ON THE LEFT BANK OF THE FLAUBERT BRIDGE

The first phase of the roadworks to connect the Flaubert bridge to the Sud III expressway will begin in late September 2022.

The roadworks will create the exit ramp (in the Pont Flaubert > Quartier Rouen Flaubert central square direction) from the future interchange.

This phase is expected to last 4 months.

As a result of these roadworks, traffic conditions on the Flaubert bridge and its access points between the right bank and the Madagascar roundabout (left bank) will be modified in both directions.

For the duration of these roadworks, 2 lanes will be maintained for each direction of traffic (instead of the existing 3 lanes) as per the configuration below:

>> In the A150 > Flaubert Bridge > Madagascar roundabout direction:

- some of the traffic coming from the A150 motorway, including heavy goods vehicles, and all traffic coming from Rue Nansen will transit along the only traffic lane maintained on this carriageway of the Flaubert bridge;
- other vehicles coming from the A150 motorway, with the exception of heavy goods vehicles, will use a protected lane on the opposite carriageway of the Flaubert bridge. At Flaubert bridge exit on the left bank, the contraflow lane joins the usual direction of traffic towards the Madagascar roundabout.

>> In the Madagascar roundabout > Pont Flaubert > A150 direction:

- out of the two lanes maintained, only the right-hand lane may be used by heavy goods vehicles;
- the exit to rue de Lillebonne will be modified.

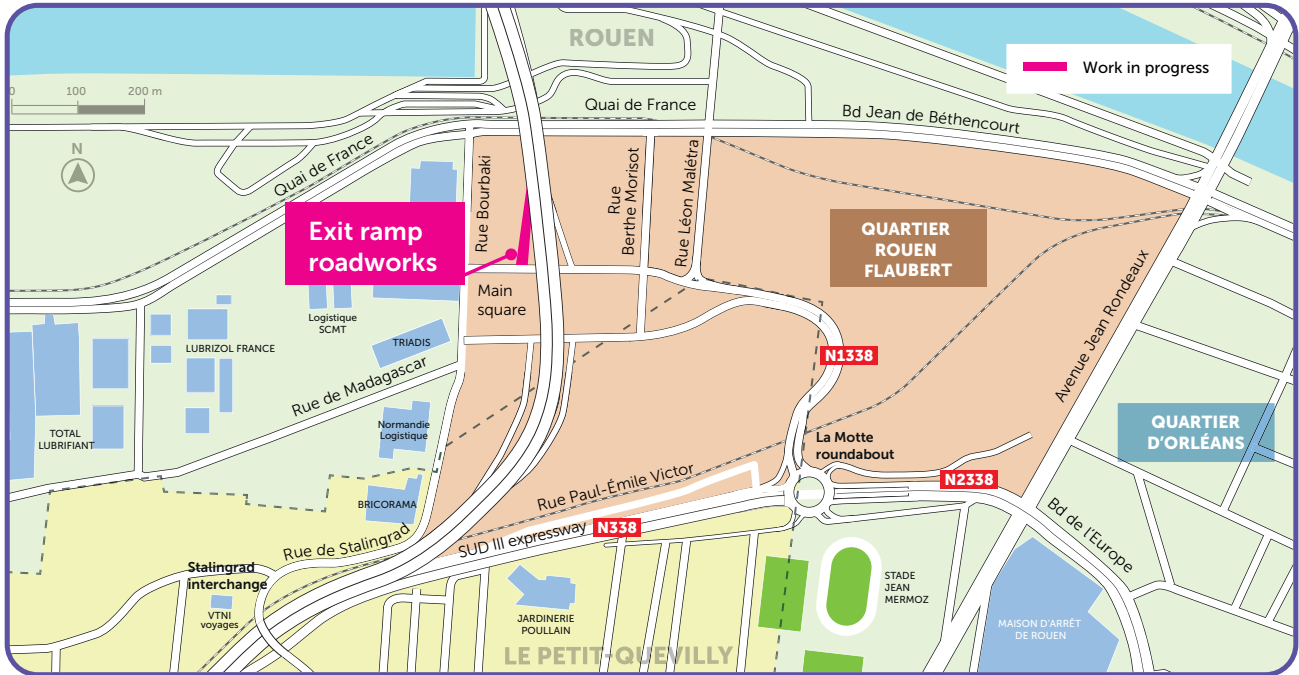
In addition, the section of Rue Madagascar between the Madagascar roundabout and Rue Bourbaki will be closed to traffic. A diversion will be set up via the RN 1338 and the Léon Malétra.

For the remaining roadworks, and until the project is completed, users coming from the Flaubert bridge will use this new ramp to access the left bank and join the Sud III expressway (RN 338).

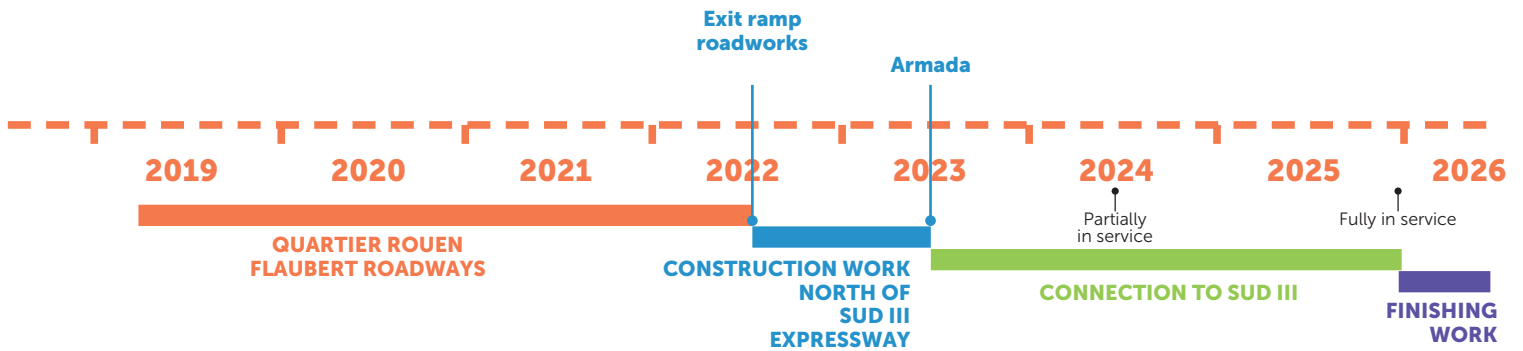
See plans on reverse side



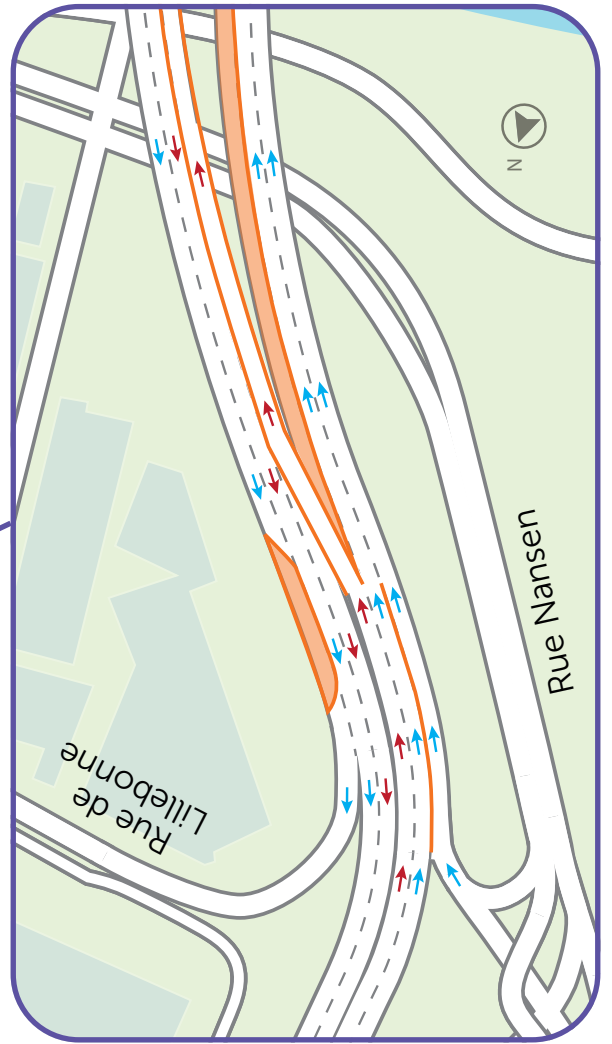
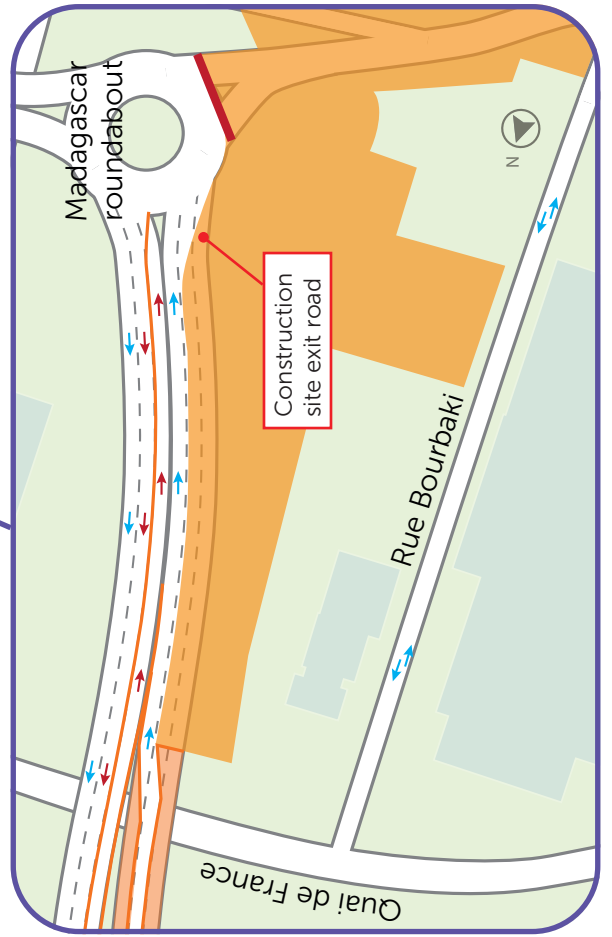
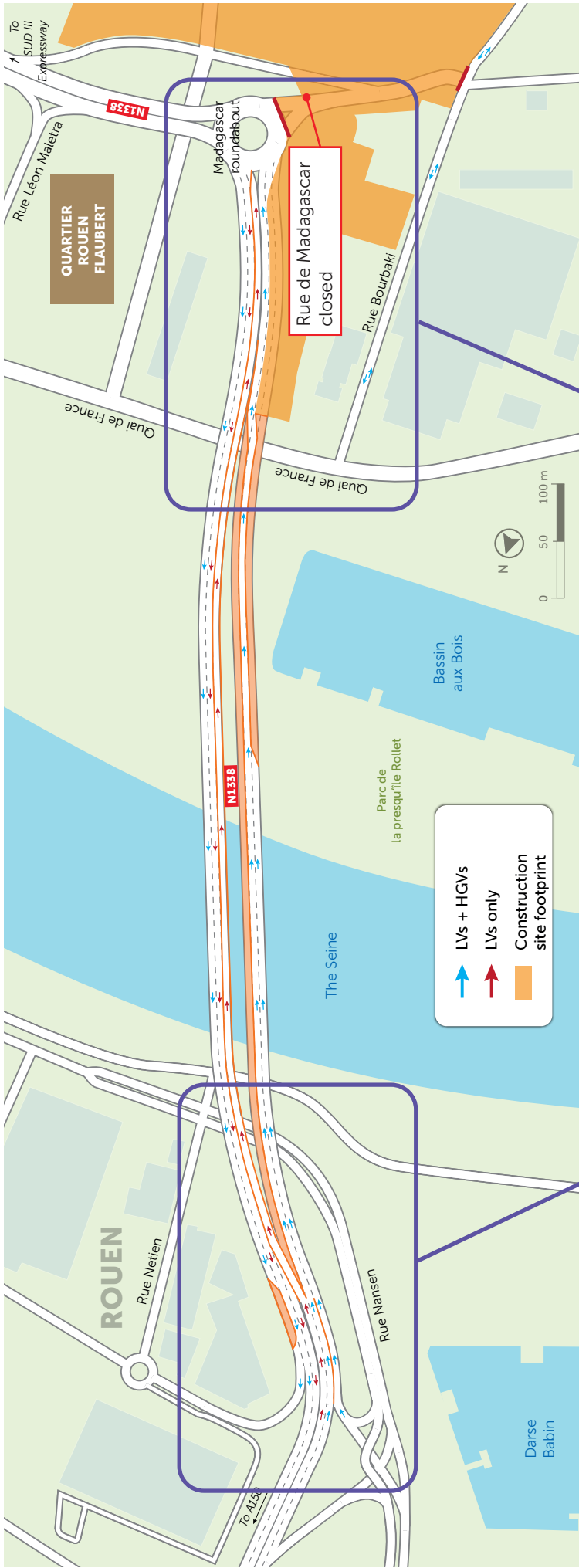
Location map showing current stage of the project



The stages of the overall project



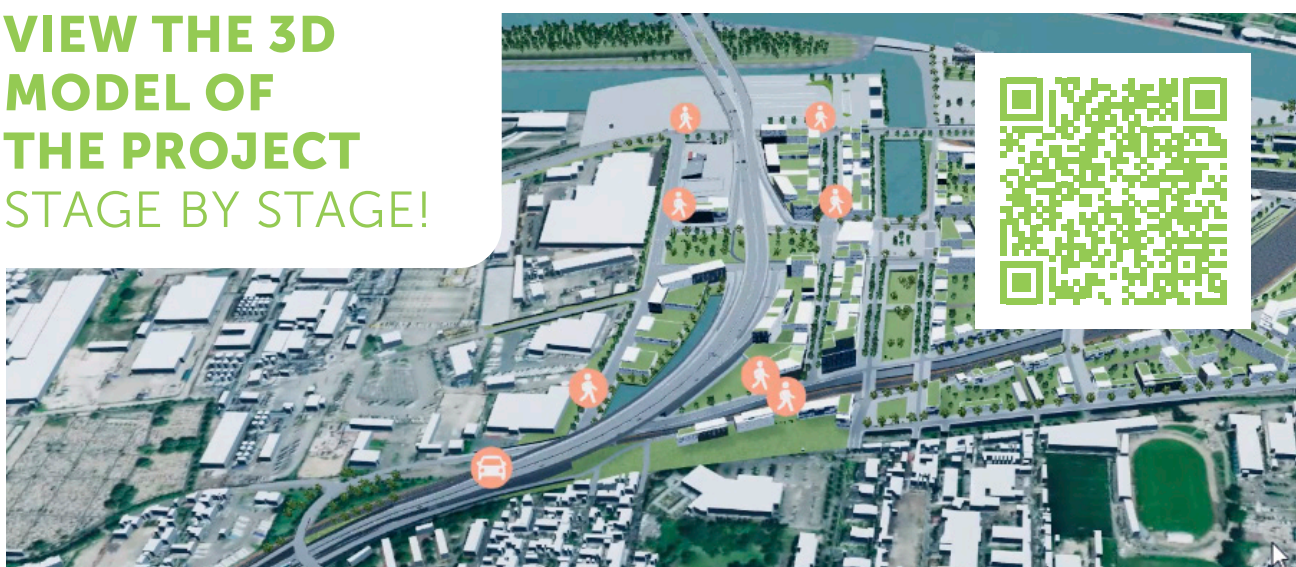
Flaubert Bridge traffic plan



Diversion route between Pont Flaubert and Rue Bourbaki (rue de Madagascar closed)



**VIEW THE 3D
MODEL OF
THE PROJECT
STAGE BY STAGE!**



www.acces-pontflaubert-rivegauche.fr/fr/carte-interactive